

# Where in the World is Barnaby Bear?



**You will need:** 1 game board (A3), a passport and set of passport stamps for each player, dice or spinner, coloured counters, junior atlases (optional).

**Instructions:** Players move around the board. If they land on a map they can add it to their passport (optional extension: find information in an atlas about the place visited). Each destination has a small landmark picture for additional discussion. There are also hazards placed around the board and different modes of transport. Winner is the player with most stamps at the end of the game but the game is really an opportunity to discuss geography in an informal setting.



Barnaby Bear Images ©BBC

[www.communication4all.co.uk](http://www.communication4all.co.uk)



# Where in the


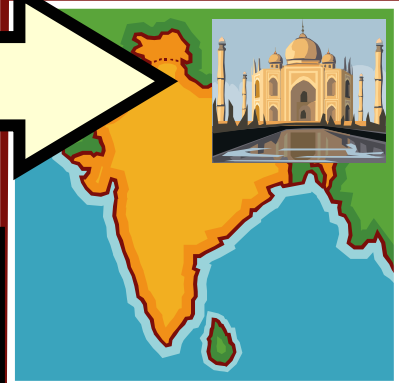


You have arrived in New York!

To the USA




To India




Stop to have a picnic – Miss 1 turn

To Egypt




Flat tyre! – Back 2 spaces

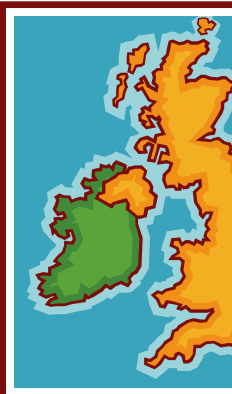


Start

To Great Britain



Left your passport at home – Back to start



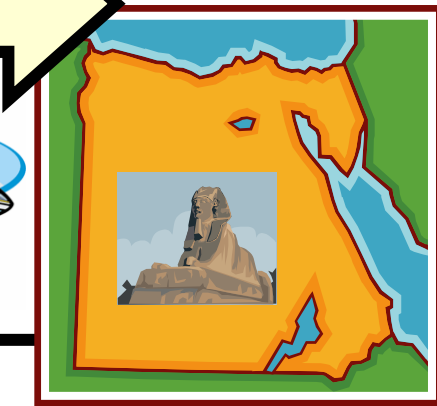

[www.communication4all.com](http://www.communication4all.com)




# World is Barnaby Bear?



To Australia




Get lost in the desert! – Back 1 space



To China



To Italy



To France



co.uk

To Ireland



Forgot your pyjamas – Back 1 space





# My Passport

Great  
Britain

Ireland

France

Italy

India

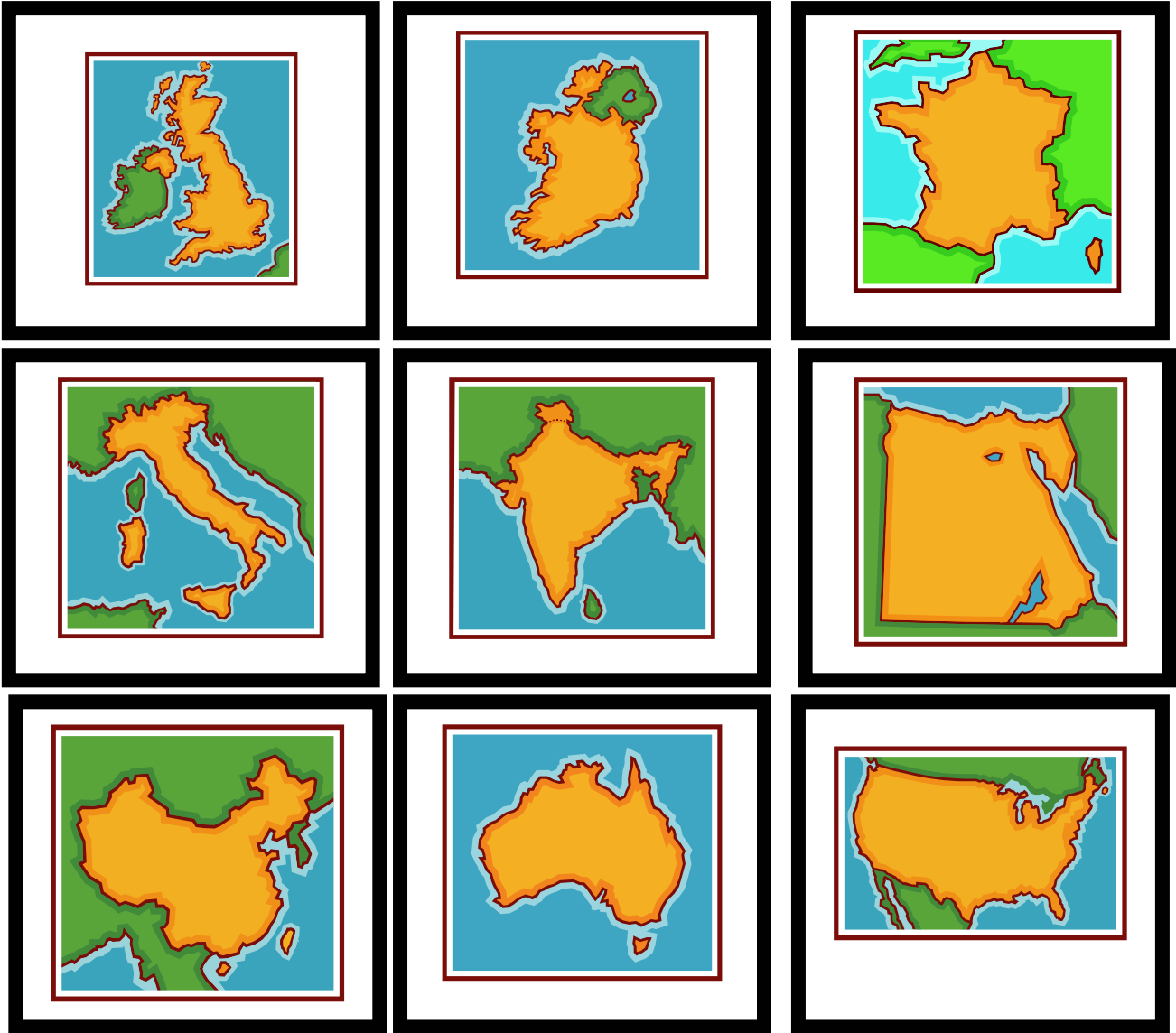
Egypt

China

Australia

U.S.A.

# Passport Stamps



You will need to print out a set of these for each player.